

Track: transaledua2017.gpx

Detected modality = BYC

IBP index reliability= B

IBP = 61 BYC

Total length	37.911 Km
Analyzed distance	37.911 Km
Lineal distance	0.461 Km

Accumulated climb	817 m
Accumulated descent	816 m
Maximum height	275 m
Minimal height	76 m
Climb rate	5.36 %
Descent rate	4.94 %
Positive climb difference per	21.55 m
Negative descent difference per	21.52 m

Total time	2:50:48 h
Time in movement	2:50:48 h
Stopped time	0:00:00 h

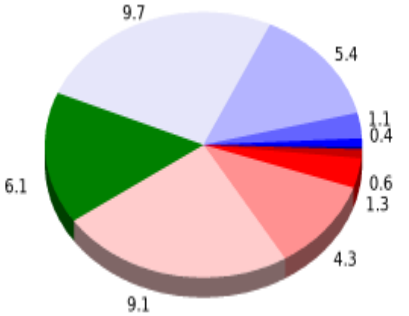
Total speed average	13.32 Km/h
Average speed in movement	13.32 Km/h
Maximum held speed	34.95 Km/h

Max slope filter	~30 %
Min. points separation	~30 m
Number of points	411 (cad. 92.24 m)
Significant points	386 (cad. 98.47 m / 93.92 %)
Aberrant points	0 (0 % d. total)

Direction changes per	6.57
Direction changes >5° per	6.46
Accumulated straight stretches	0.157 Km
Straight stretches per	4.14 m
Penalizable slope changes	7
Penalizable slope changes per	0.185

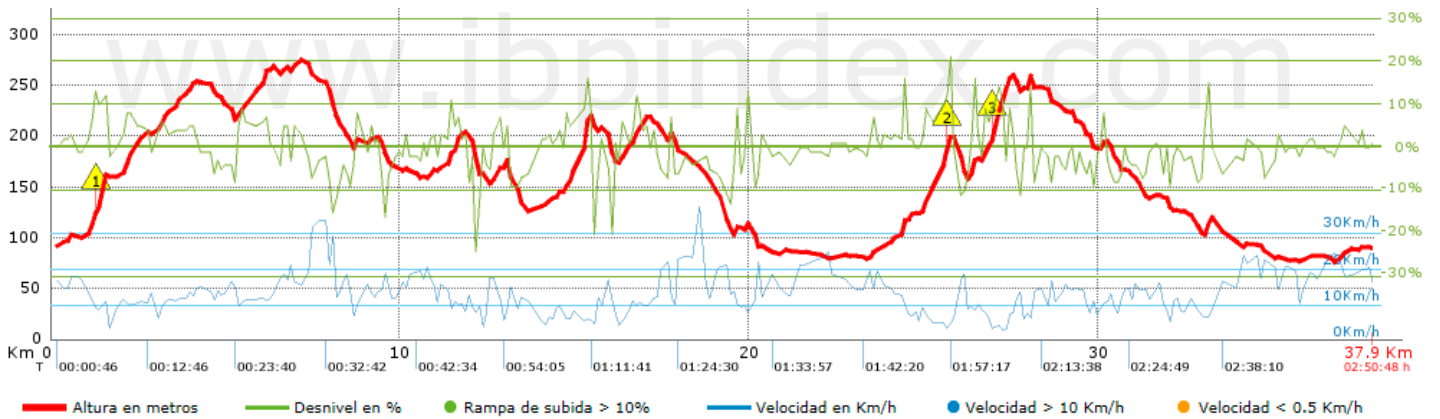
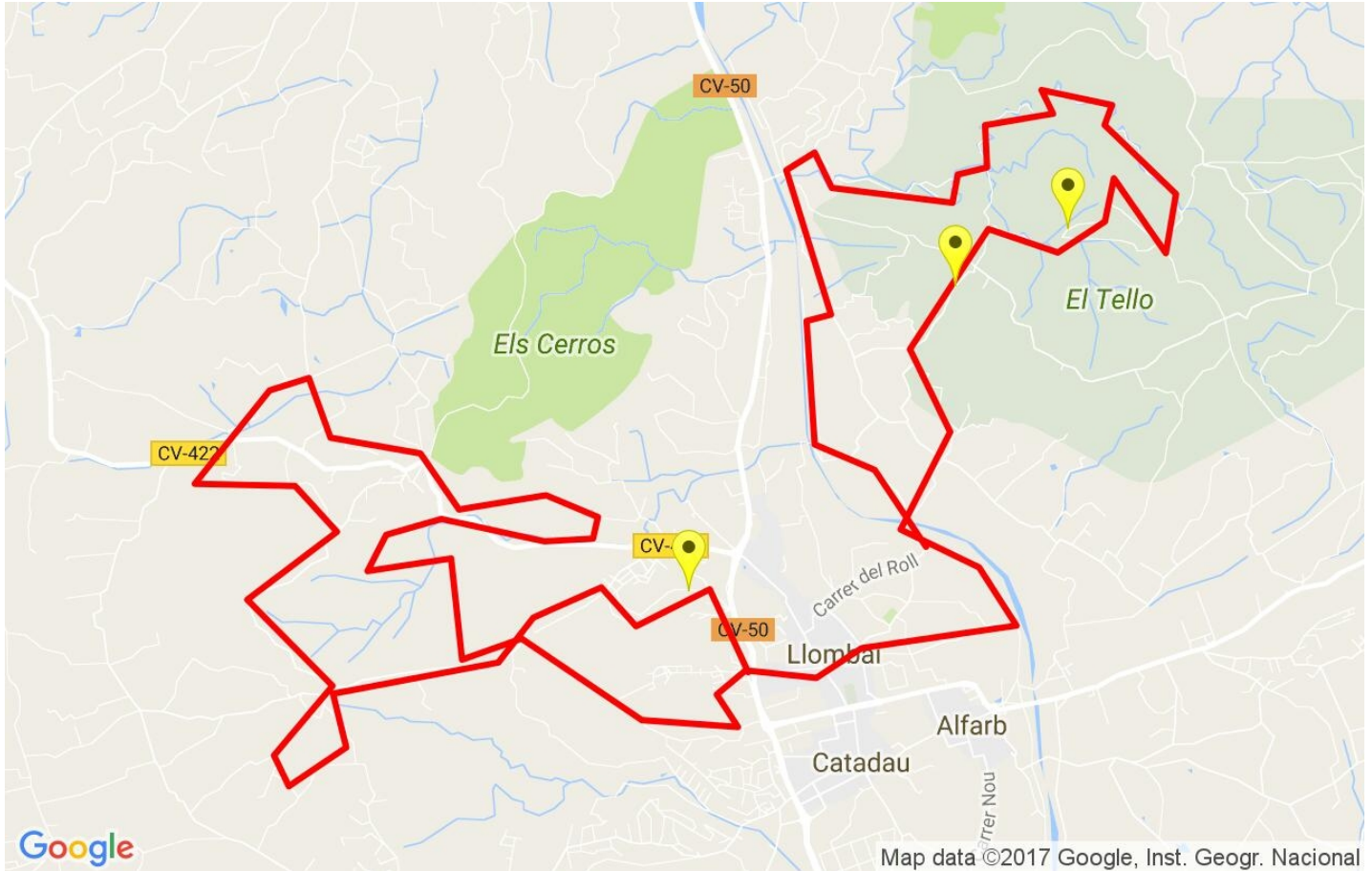
Find The Best bike routes





Summary of slopes	Climbs	Distance in km	above the total in %	Speed in	Time h:m:s
	Between 15 and 30%	0.598	1.58	7.78	0:04:37
	Between 10 and 15%	1.296	3.42	8.33	0:09:20
	Between 5 and 10%	4.288	11.31	9.86	0:26:06
	Between 1 and 5%	9.056	23.89	12.8	0:42:28
	Total :	15.239	40.2	11.08	1:22:31
	Plain				
	Difference of 1%	6.149	16.22	15.54	0:23:44
	Breakdown descents				
	Between 1 and 5%	9.691	25.56	16.02	0:36:18
	Between 5 and 10%	5.381	14.19	14.98	0:21:33
Between 10 and 15%	1.1	2.9	13.61	0:04:51	
Between 15 and 30%	0.352	0.93	11.41	0:01:51	
Total :	16.523	43.58	15.36	1:04:33	
Total track :	37.911	100 %	13.32	2:50:48	

Track: transaledua2017.gpx
Detected modality = BYC
IBP index reliability= B

IBP = 61 BYC



Steep slopes > 10%

Steep slope	Slipage point	Average slope	Interval
	1.225	12 %	406 m
	25.555	14 %	205 m
	26.954	14 %	364 m

High altitude parameters, data above

Altitude	Distance m	% of total	Time in movement	Speed	Stopped time	Total time	Speed
	Total : 0 Km	--- %	--- h	--- Km/h	--- h	--- h	--- Km/h

Stops

Distance	Stopped time	Altitude	Elapsed time	Last stop elapsed time	Last stop distance
	Total : 0:00:00 h				